



AMANTA

TSXV: AMH



GOLD (Thailand)

▲ 1. Langu

▲ 2. Surat



1. Langu

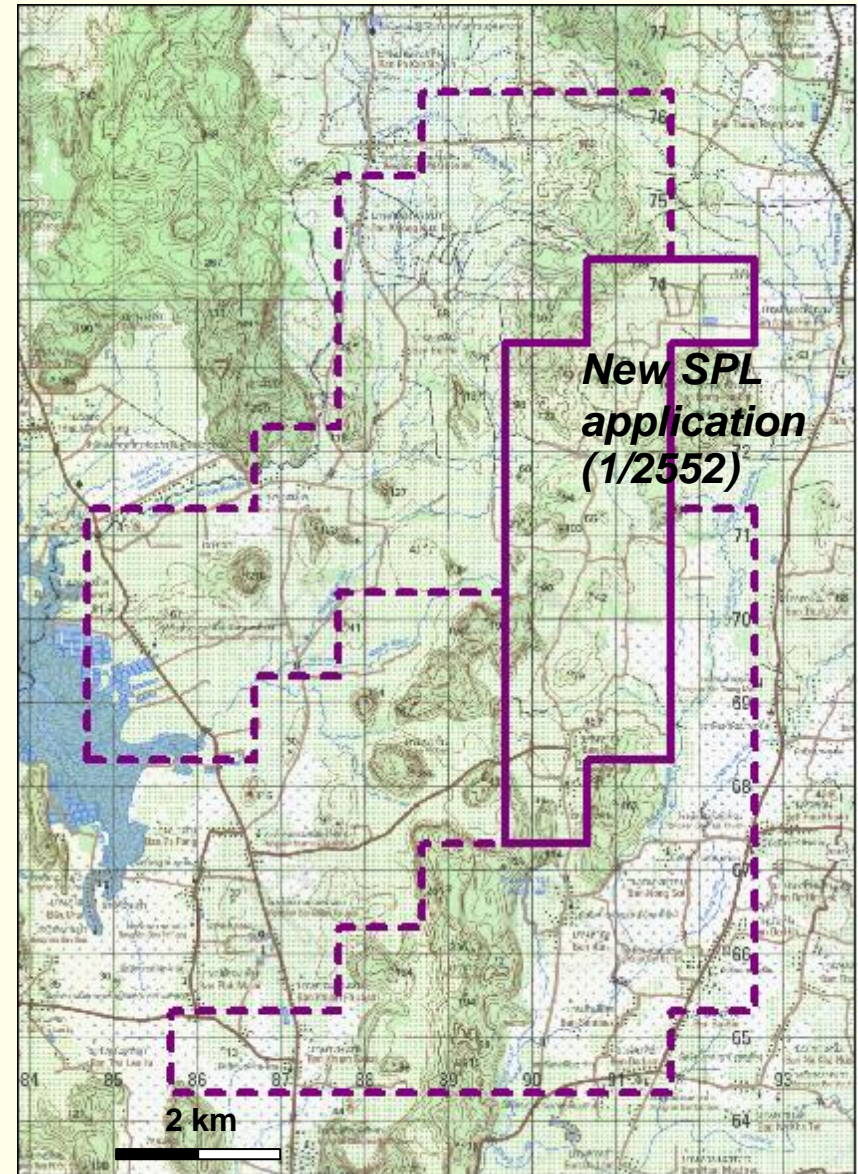
2. Surat



Langu Gold Project

Topography 1:50,000

SPL No.	Area (km ²)	Expires
New SPL application (1/2552)	6.9	
Total	6.9	

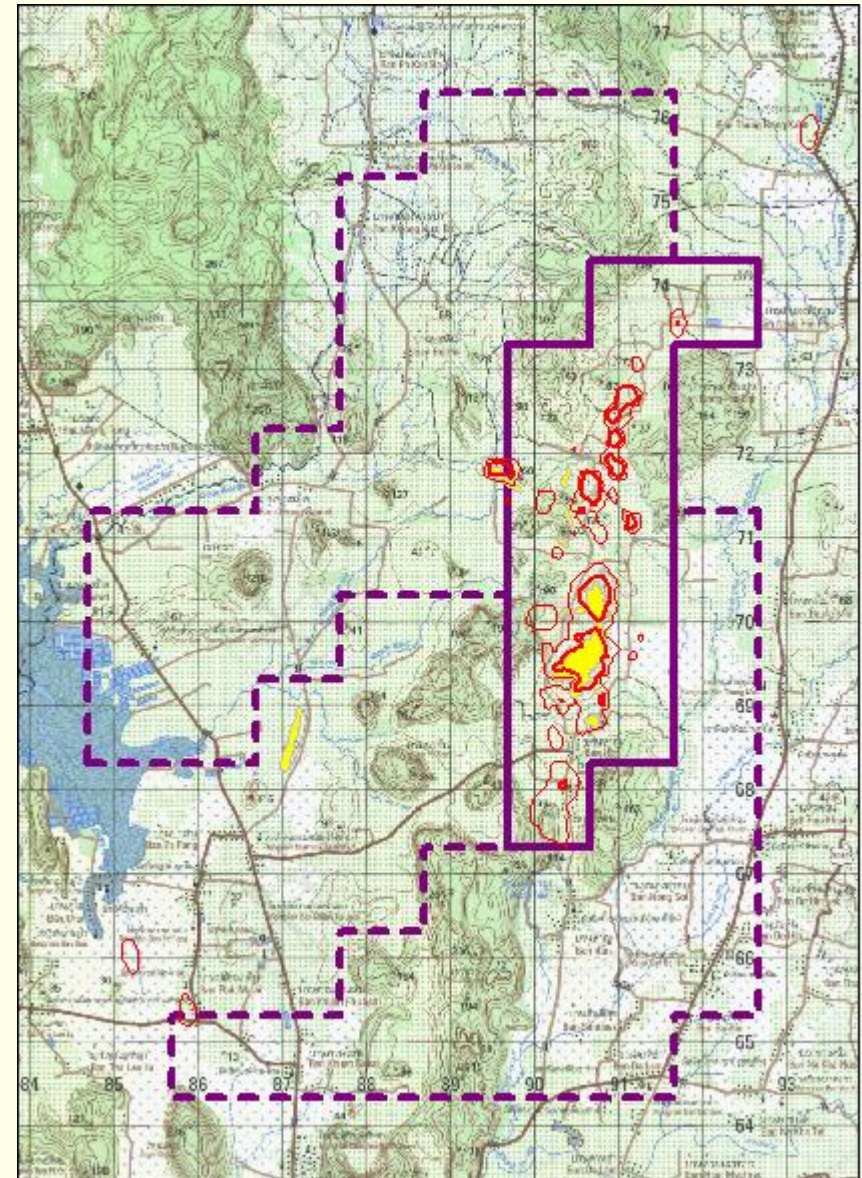




Langu Gold Project

Programmes completed

- Geological mapping.
- Geochemistry: soil and rock. sampling (approx. 8,000 samples)
- Trenching (3,000 m).
- Geophysical surveys (IP: Gradient Array and Double Offset Pole-Dipole Profiling).
- Reconnaissance Drilling (4,500 m).



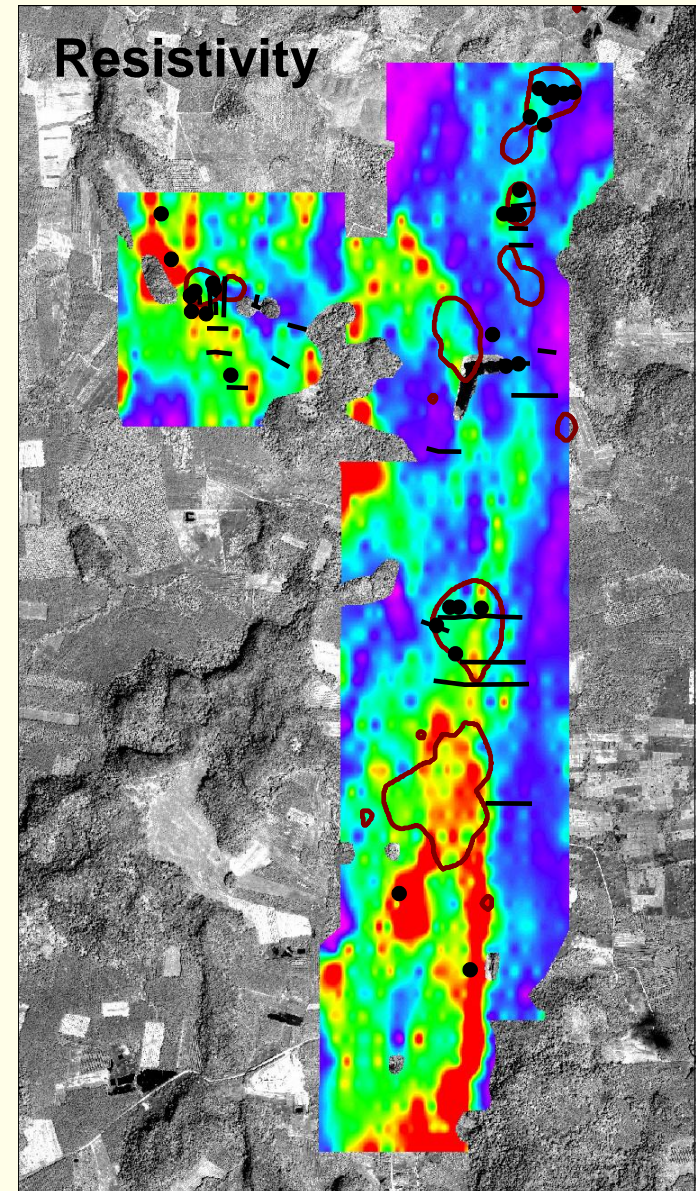


Langu Gold Project

Trenches

Drill holes

- Drill hole
- Trench
- Ⓢ Au in soil > 50 ppb






Silicified and mineralized boulders.



Sulfide rich outcrop on road cut





Exploration Highlights:

- Discovery outcrop, 20 g/t Au over approx 20 m.
- Surface grab samples ranging up to 180 g/t Au.
- Trenching
 - (a) 15.2 g/t Au over 4 m.
 - (b) 1.4 g/t Au over 40 m: incl. 1.8 g/t over 21m.
(also incl. 3.0 g/t Au over 8 m).
 - (c) 1.54 g/t Au over 6 metres.
- Drilling
 - (a) 3.0 g/t Au over 3.4 m.
 - (b) 1.7 g/t Au over 2.0 m.
 - (c) 1.4 g/t Au over 2.1 m.

6 km anomalous gold trend, partially drilled.



What next?

- 25,000 m drilling programme along identified trend.
- Exploration in the additional license areas.